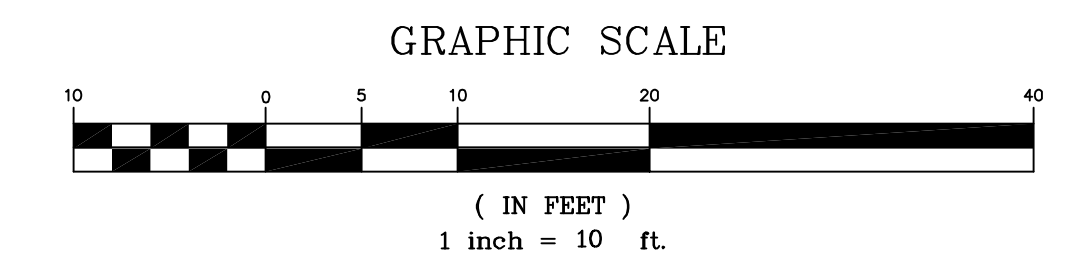
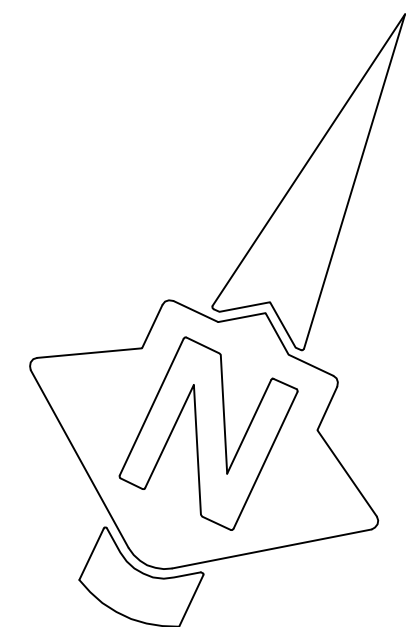


NOTE
DIMENSIONS AND AREAS SHOWN HEREON
ARE BASED ON RECORD DATA PER 3/MB/105.


LEGEND

--- EXISTING CAYUCOS SANITARY DISTRICT SERVICE AREA LIMIT LINE

___ PROPOSED CAYUCOS SANITARY DISTRICT SERVICE AREA LIMIT LINE



CAYUCOS SANITARY DISTRICT SERVICE AREA ANNEXATION MAP



PROPOSED ANNEXATION TO THE CAYUCOS SANITARY DISTRICT SERVICE AREA OF LOTS 12 AND 13 IN BLOCK 21, MORRO STRAND UNIT NO. 1 PER 3/MB/105, IN THE COUNTY OF SAN LUIS OBISPO, STATE OF CALIFORNIA.

DATE: December 1, 2022
PREPARED FOR: Dan Stanley, c/o Oasis Associates, Inc.
FILENAME: 22-167 Stanley Gilbert Annex Map

Drafter: DD	Project: 22-021	Job: 22-167	Sheet: 1 of 1
-------------	-----------------	-------------	---------------

DATE	REVISION(S)
-	-
-	-
-	-



www.DakosLandSurveys.com
Ref: 22-167

EXHIBIT " _____ " GRAPHIC EXHIBIT

NOTE: DIMENSIONS AND AREAS SHOWN HEREON ARE BASED ON RECORD DATA PER 3/MB/105.

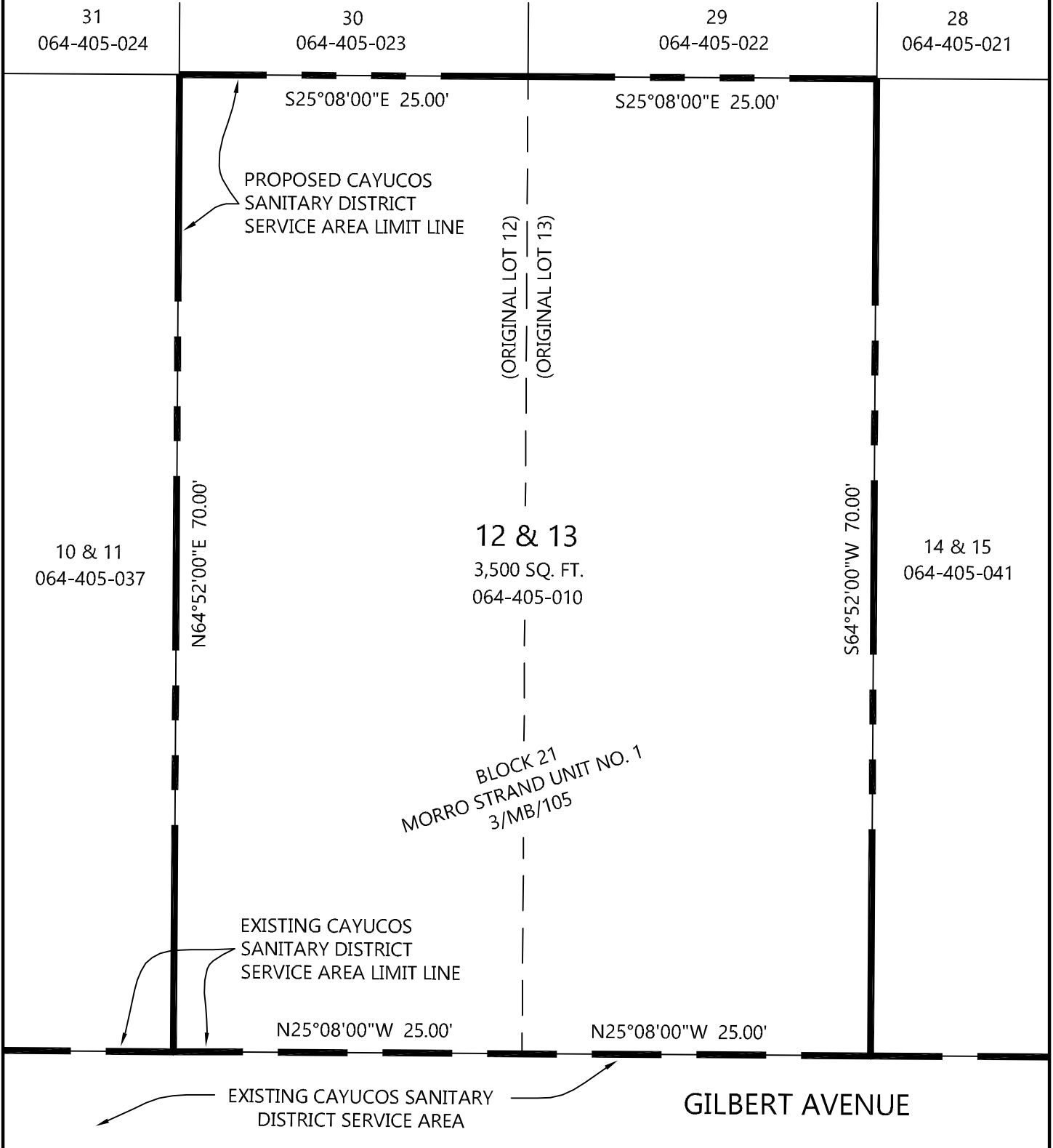
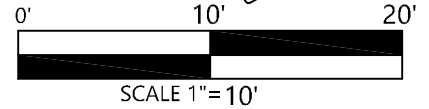
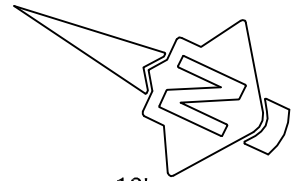


EXHIBIT " ____ "
Legal Description

Lots 12 and 13 in Block 21, Map of Morro Strand Unit No. 1, in the County of San Luis Obispo, State of California, according to the map filed May 21, 1928 in Book 3, Page 105 of Maps.

The attached 'Exhibit " ____ " Graphic Exhibit' is made a part of this description.

Marc D. Dakos, LS 8769 (Date)
Professional Land Surveyor

